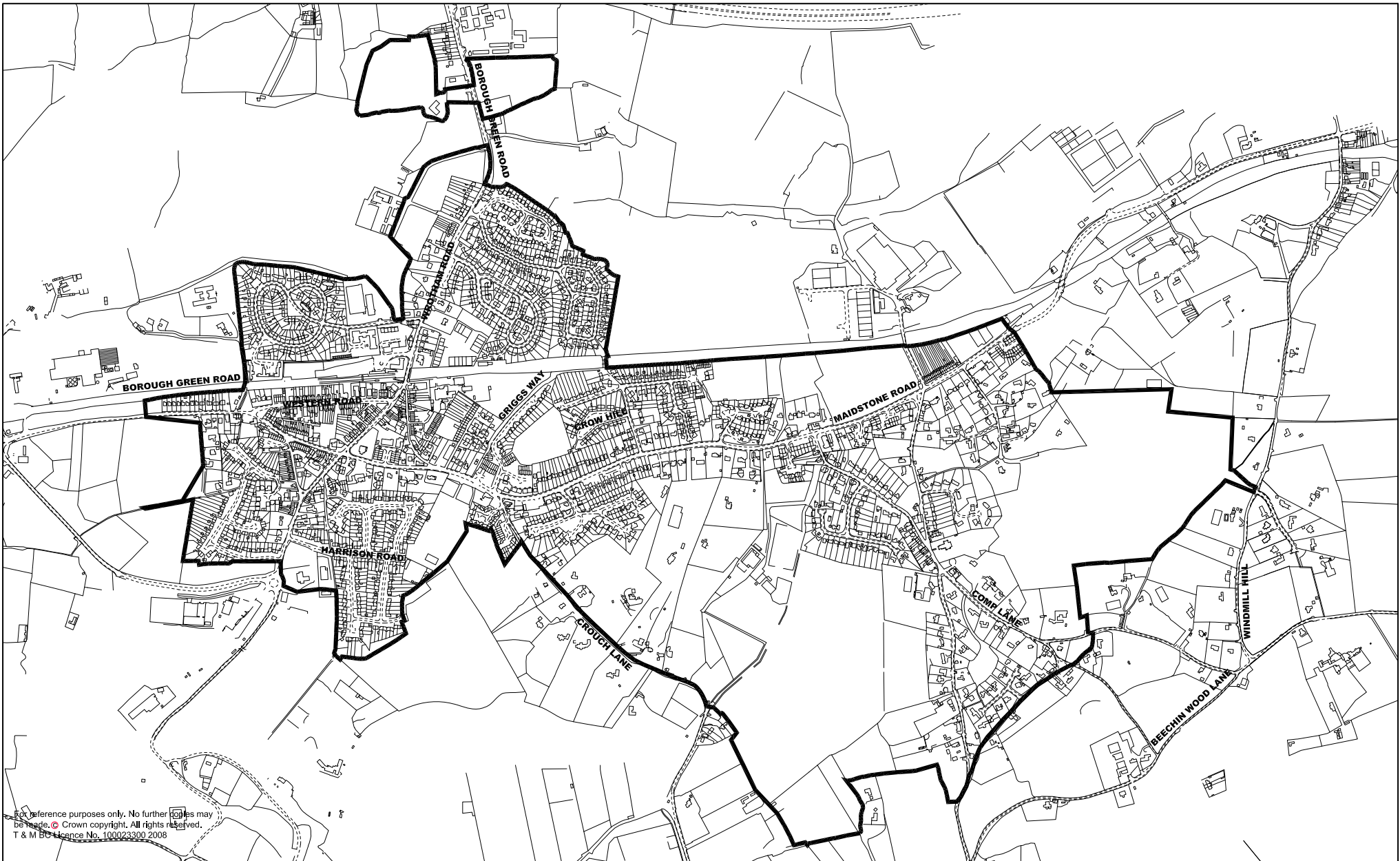


Annex 1

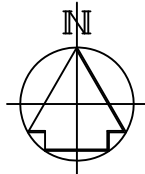
Alcohol Control Zone Maps



For reference purposes only. No further copies may be made. © Crown copyright. All rights reserved. T & M BC Licence No. 100023300 2008

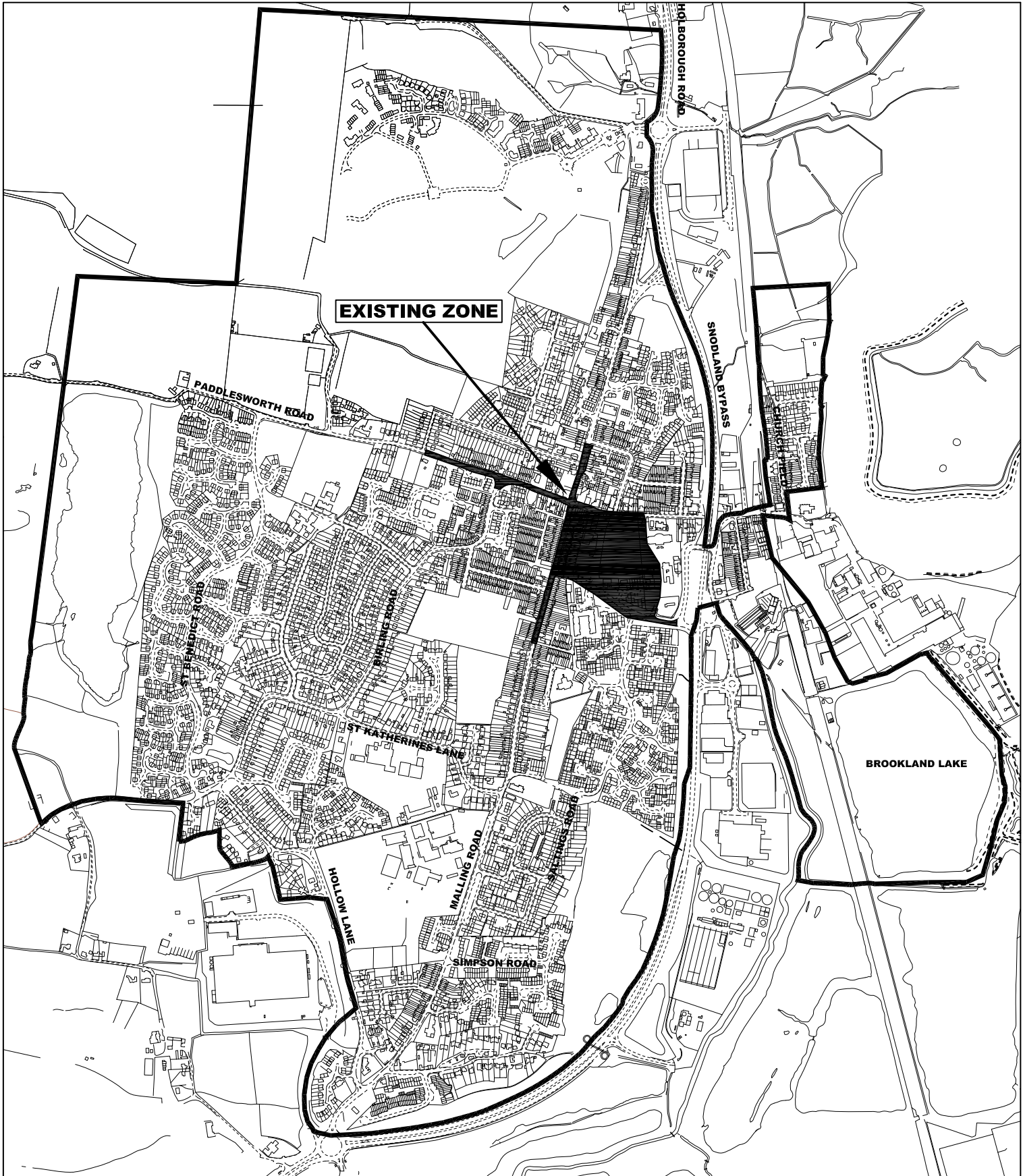


PROPERTY
SERVICES



Drawing Title
*Borough Green & Platt
Proposed Alcohol
Control Areas*

Drawn S.E.	Checked	Date AUG2008
Scale NTS		
Drawing No.		Rev



EXISTING ZONE

PADDLESWORTH ROAD

HOLBOROUGH ROAD

SNODLAND BYPASS

BROOKLAND LAKE

ST KATHERINES LANE

HOLLINGTON LANE

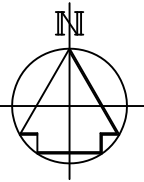
MALLING ROAD

SIMPSON ROAD



PROPERTY SERVICES

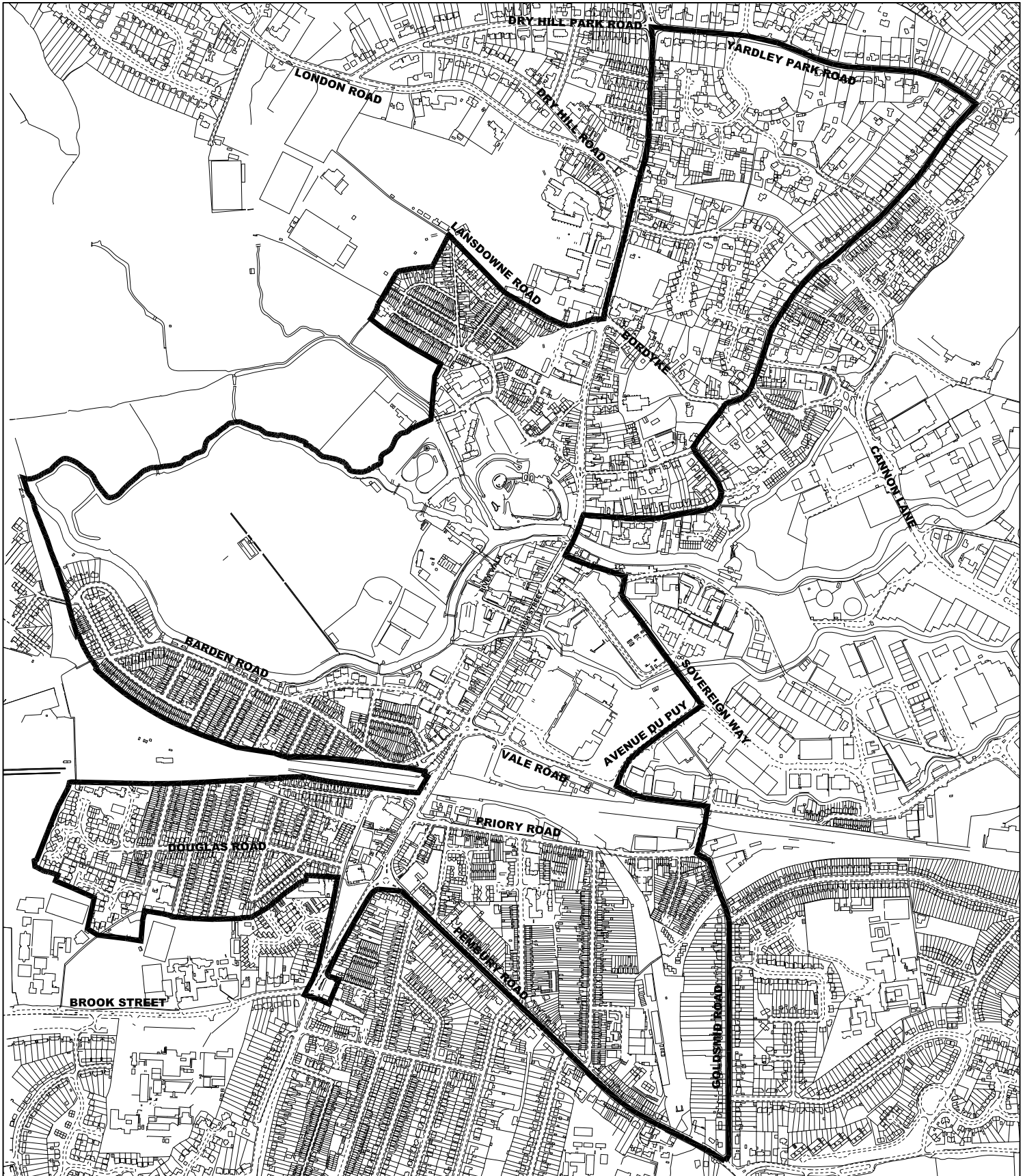
Drawing Title
*Snodland
 Proposed Alcohol
 Control Areas*



REVISIONS

Rev	Date	Description
Date		AUG2008
Scale		NTS
Drawing No.		Rev

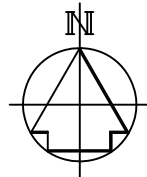
For reference purposes only. No further copies may be made. © Crown copyright. All rights reserved. T & M BC Licence No. 100023300 2008



PROPERTY SERVICES

Drawing Title

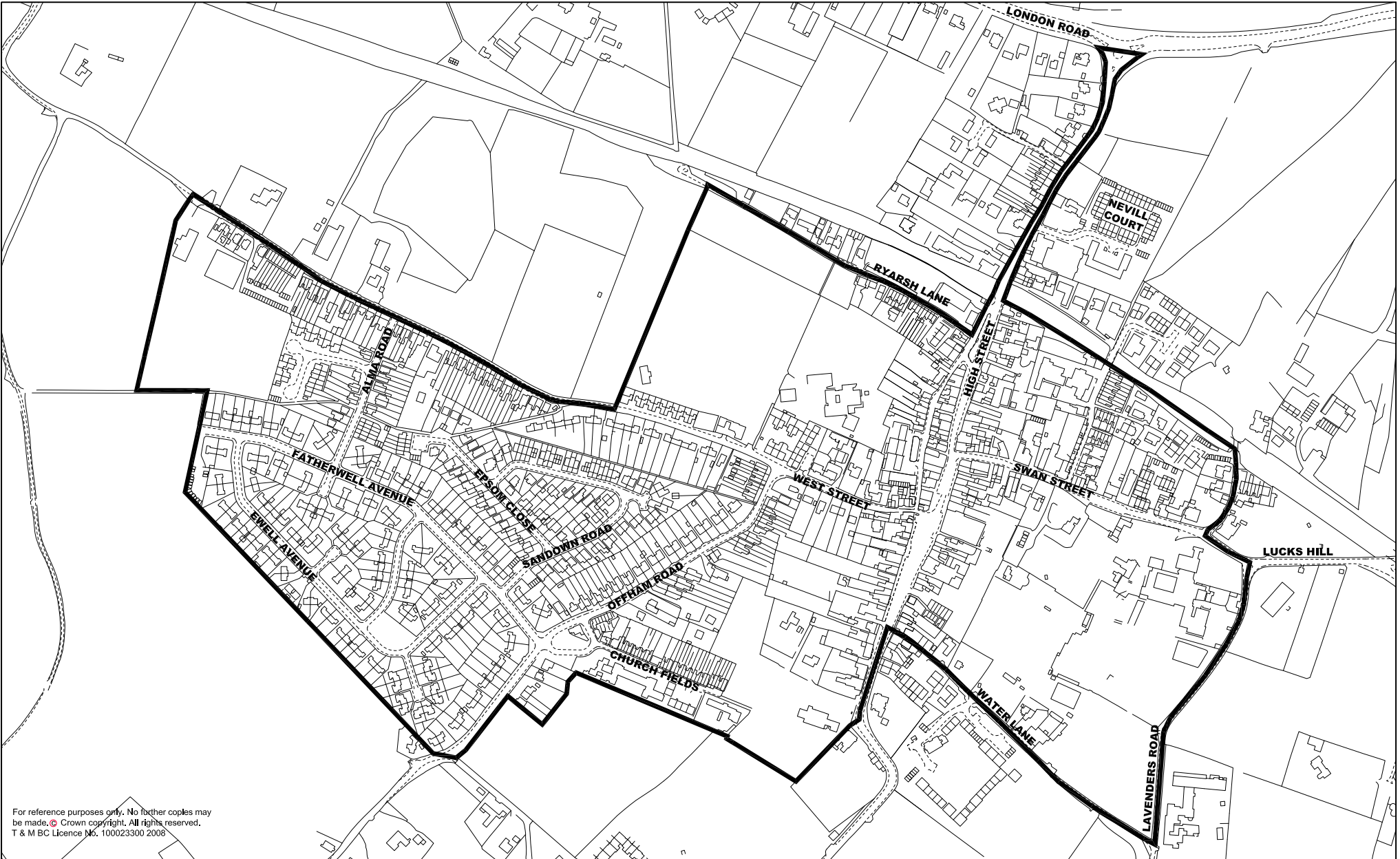
*Tonbridge
Proposed Alcohol
Control Areas*



REVISIONS

Rev	Date	Description
Date AUG2008		
Scale NTS		
Drawing No.		Rev

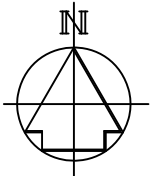
For reference purposes only. No further copies may be made. © Crown copyright. All rights reserved. T & M BC Licence No. 10002300 2008



For reference purposes only. No further copies may be made. © Crown copyright. All rights reserved. T & M BC Licence No. 100023300 2008

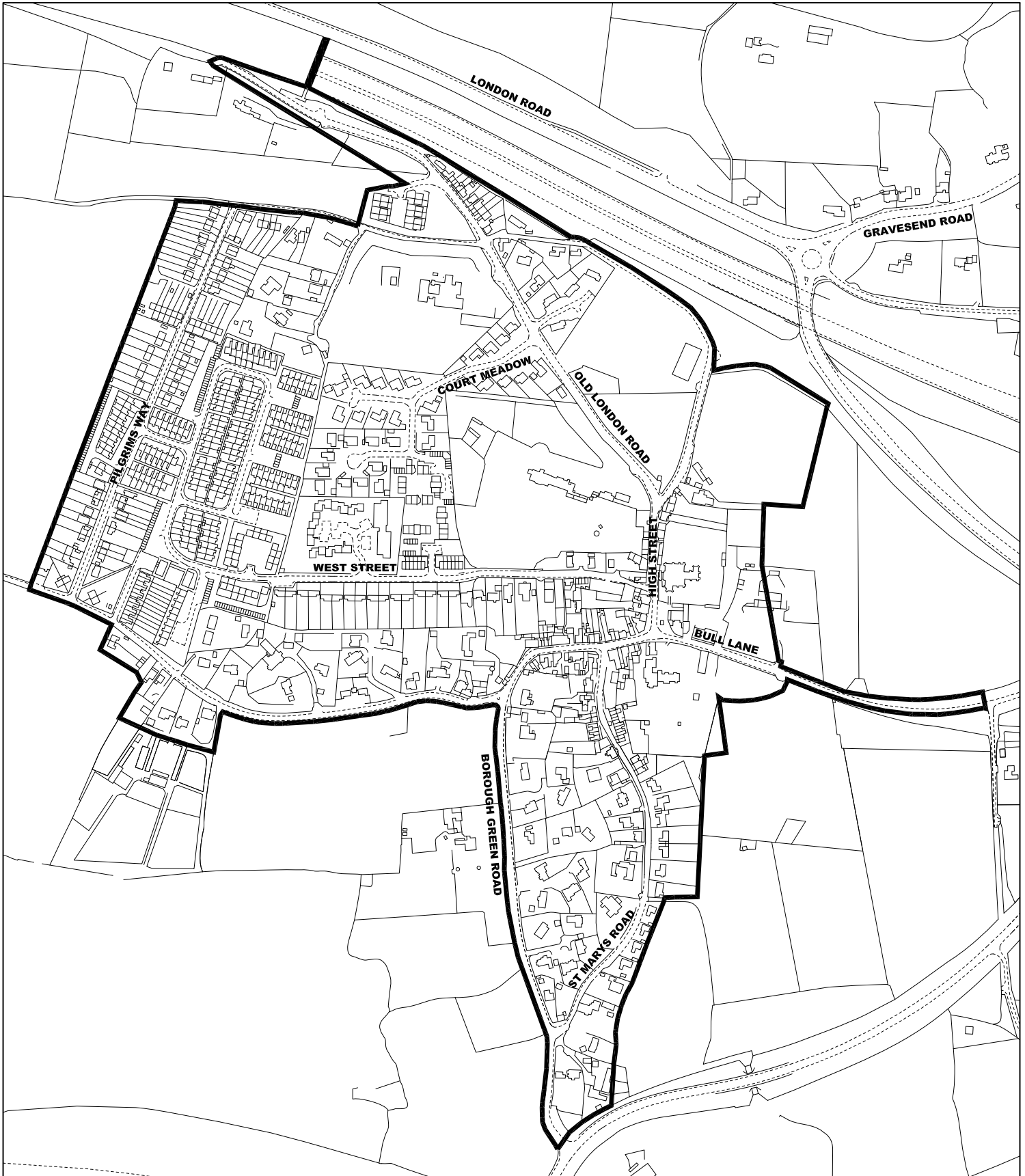


PROPERTY SERVICES



Drawing Title
*West Malling
 Proposed Alcohol
 Control Areas*

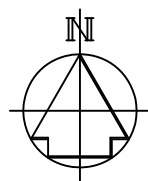
Drawn S.E.	Checked	Date AUG2008
Scale NTS		
Drawing No.		Rev



PROPERTY SERVICES

Drawing Title

*Wrotham
Proposed Alcohol
Control Areas*



REVISIONS

Rev	Date	Description
Date AUG2008		
Scale NTS		
Drawing No.		Rev

For reference purposes only. No further copies may be made. © Crown copyright. All rights reserved. T & M BC Licence No. 100023300 2008